



How to Use This Map

The Lakes-To-Locks Water Trail was designed to be experienced by day adventurers. Launch and landing sites are shown here and are listed on the back of this map with more detailed information.

Choose a launch site close to your home or look for one in a place you would like to know more about. If you don't own a boat, check the Internet or Yellow Pages for boat rental companies, recreation equipment stores, and guide services. Many communities along the water trail work with concessionaires in local parks who provide boat rentals and guided paddle tours.

When planning your trip along the water trail you may wish to consult neighborhood maps, local guidebooks, and navigational charts. If you have questions about specific launch sites or inland attractions, please contact one of the local water trail partners listed on the back of this map, or call Washington Water Trails Association (WWTa) at 206.545.9161.



Blue Trail Connections

The Lakes-To-Locks Water Trail winds along many communities and connects to other freshwater routes like Renton's Cedar River, Bellevue's Mercer Slough, and Seattle's Duwamish River. Travel west through the Chittenden Locks brings you to a saltwater connection with the Cascadia Marine Trail, an intercoastal blueway stretching 150 miles from Olympia to British Columbia.



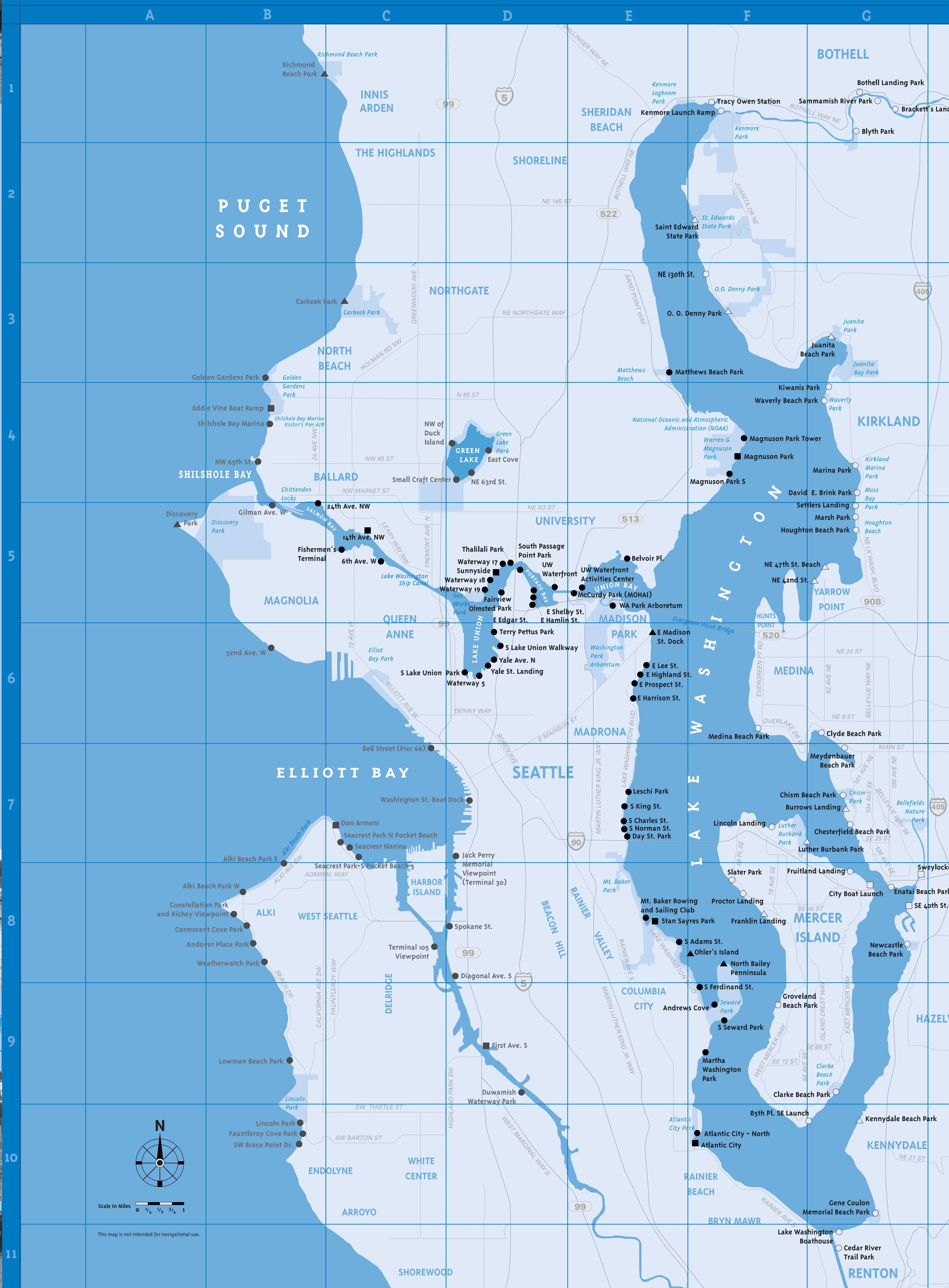
Wherever your travels take you on the Lakes-To-Locks Water Trail, you are sure to discover something new!

For information on more Lakes-To-Locks sites, please consult the East Section Lakes-To-Locks Water Trail Map.



WEST SECTION LAKES-TO-LOCKS WATER TRAIL

The Lakes-To-Locks Water Trail is a Community Millennium Trail



TYPE OF LAUNCH OR LANDING SITE

Hand-Carried, Non-Motorized
Site owners will be placing signs to show where you can launch and land non-motorized boats. Please stay within these designated zones. Maximum time allowed for stopping at shoreline sites is 2 hours, unless otherwise posted.

Water Access Only
These sites may be used only for stopping and resting. There is no access from the shore for launching boats. No parking is available at landing site. Please do not begin or end your trip at these sites.

Boat Ramp
These ramps are used primarily by powerboats, however non-motorized boats can use them. Maximum time allowed for tie-up at public boat ramps is 15 minutes. A fee for use may be required.

For detailed information on launch or landing sites along the western part of the water trail consult the WEST SECTION MAP.